



Beaufort County Public Works Stormwater Infrastructure Project Summary

Project Summary: Sheldon Vacuum Truck - Prescott Road and Paige Point Road

Activity: Routine/Preventive Maintenance

Narrative Description of Project:

Completion: Jan-14

Project improved 16 L.F. of drainage system. Cleaned out (4) catch basins. Jetted (3) crossline pipe, (2) driveway pipes and 16 L.F. of channel pipe.

2014-308 / Sheldon Vacuum Truck	Labor Hours	Labor Cost	Equipment Cost	Material Cost	Contractor Cost	Indirect Labor	Total Cost
AUDIT / Audit Project	0.5	\$10.23	\$0.00	\$0.00	\$0.00	\$6.62	\$16.85
CLPJT / Crossline Pipe - Jetted	20.0	\$439.65	\$221.60	\$122.60	\$0.00	\$231.90	\$1,015.75
ONJV / Onsite Job Visit	2.0	\$59.68	\$7.24	\$2.87	\$0.00	\$36.46	\$106.25
2014-308 / Sheldon Vacuum Truck Sub Total	22.5	\$509.56	\$228.84	\$125.47	\$0.00	\$274.98	\$1,138.85
Grand Total	22.5	\$509.56	\$228.84	\$125.47	\$0.00	\$274.98	\$1,138.85

Before



During



After



**Project: Paige
Point Bluff**

**Activity: Vacuum
Truck**















**Project #:
2014-308**

**Township:
Sheldon**

**Completed:
January 2014**

Legend

TYPE

-  River
-  Creek/Stream
-  River/Creek/Marsh BANK
-  Channel (fka Outfall)
-  Channel Pipe
-  Lateral
-  Lateral Pipe
-  Roadside
-  Roadside Pipe
-  Road Pipe
-  Crossline Pipe
-  Driveway Pipe
-  Access Pipe
-  Bleeder Pipe



0 90 180 360 540 720
Feet

1 inch = 346 feet

Prepared By: BC Stormwater Management Utility

Date Print: 1/27/14

File: C:/sethdata/projects/projectmaps/Vac/Paige Pt Blf 2014-308

Project: Prescott Road

Activity: Vacuum Truck
















**Project #:
2014-308**

**Township:
Sheldon**

**Completed:
January 2014**

Legend

TYPE

-  River
-  Creek/Stream
-  River/Creek/Marsh BANK
-  Channel (fka Outfall)
-  Channel Pipe
-  Lateral
-  Lateral Pipe
-  Roadside
-  Roadside Pipe
-  Road Pipe
-  Crossline Pipe
-  Driveway Pipe
-  Access Pipe
-  Bleeder Pipe
-  Catch Basin

Jetted (1) crossline pipe.
Jetted 8LF of channel pipe.
Cleaned out (2) catch
basins.

Jetted (1) crossline pipe.
Jetted 8LF of channel pipe.
Cleaned out (2) catch
basins.

0 40 80 160 240 320
Feet

1 inch = 161 feet

Prepared By: BC Stormwater Management Utility

Date Print: 1/27/14

File: C:/sethdata/projects/projectmaps/Vac/Prescott Rd 2014-308